

Daily Weather Briefing

Thursday, January 4, 2024



Outlook

Today: Mostly cloudy and breezy. Passing light snow showers.

Highs: Upper 20s NW to Lower 40s SE

Tonight: Mostly clear with some clouds NWPA.

Lows: Upper 10s to Lower 20s statewide

Friday: Passing clouds. Pleasant.

Highs: Middle to Upper 30s statewide



Extended Outlook

Saturday: Overcast. Accumulating snow & mix arriving, continuing overnight.

Highs: Middle 30s elevations to Near 40 valleys

Sunday: Mostly cloudy with snow showers continuing, fading late.

Highs: Middle 30s elevations to Near 40 valleys

Monday: Partly to mostly cloudy.

Highs: Upper 30s north to Near 40 south

Tuesday: Overcast and breezy. Heavy rain possible.

Highs: Near 40 NE to Near 50 south



Current Watches, Warnings, Advisories

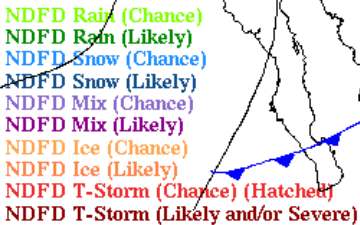
■ Small Craft Advisory
Until 1PM



Graphic Created
January 4th, 2024
6:10 AM EST

Click the image for a current view.

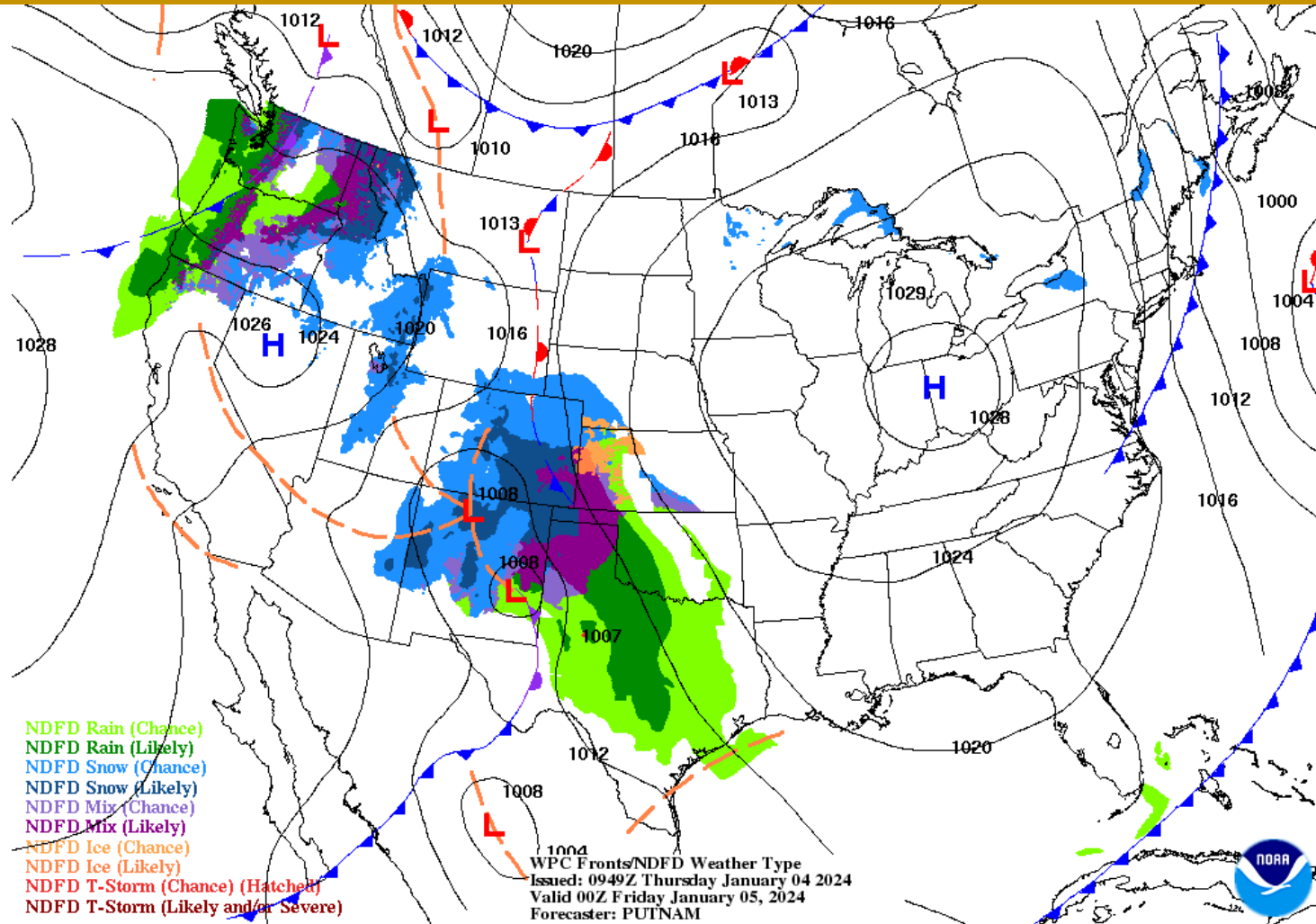




pennsylvania
EMERGENCY MANAGEMENT AGENCY

[Click here for the latest maps.](#)

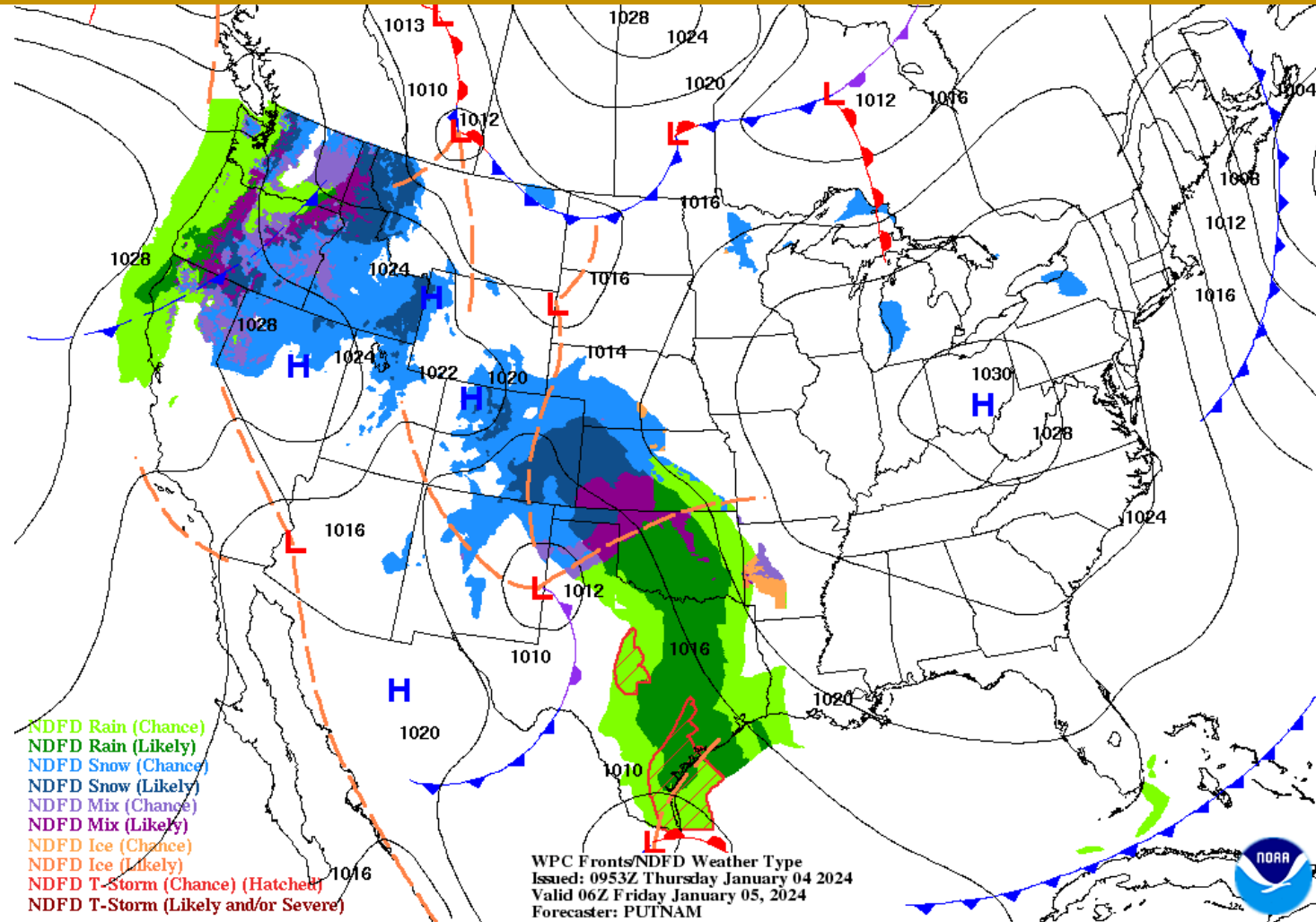
Today – 7PM Forecast Map



[Click here for the latest maps.](#)



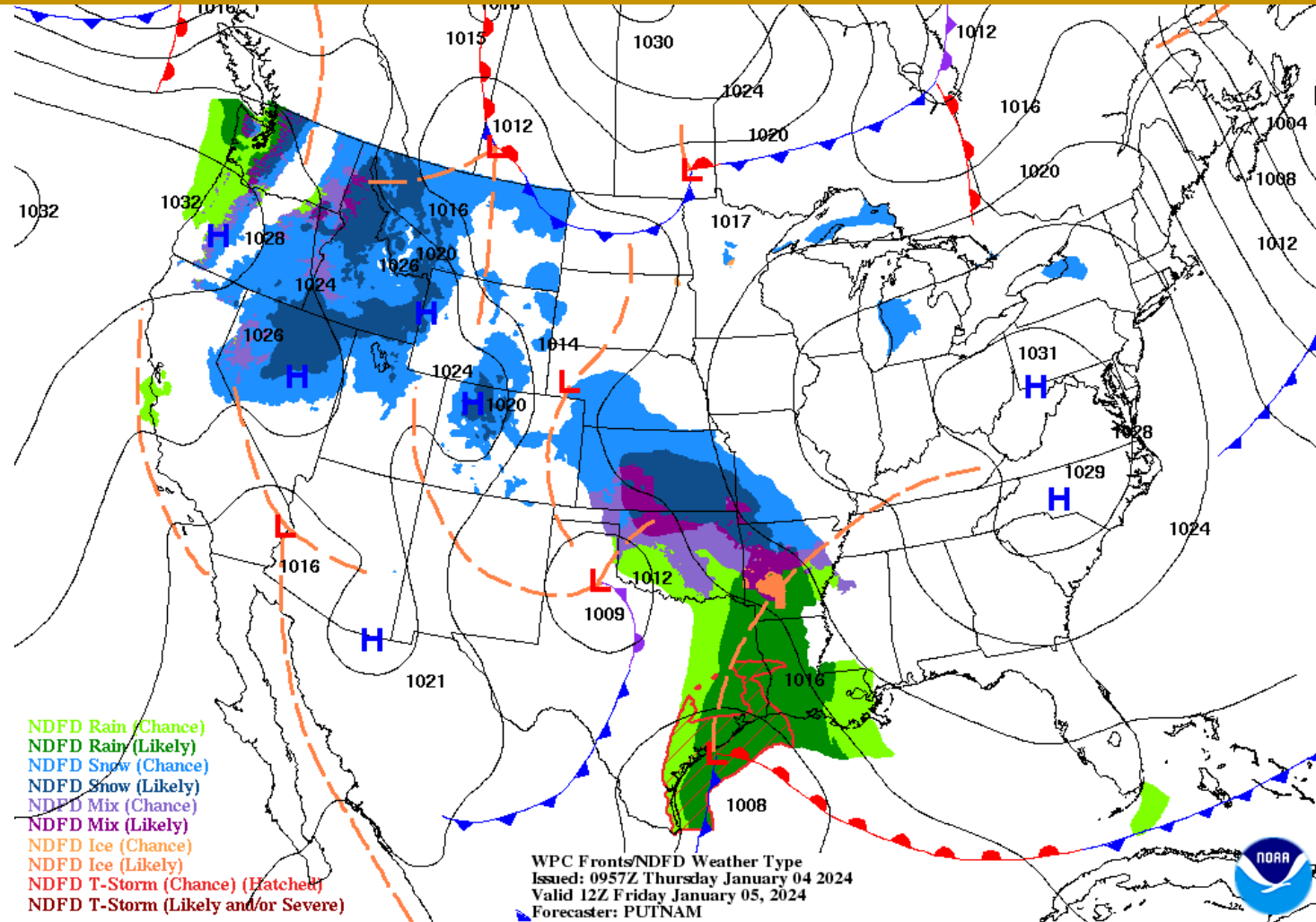
Tonight – 1AM Forecast Map



[Click here for the latest maps.](#)



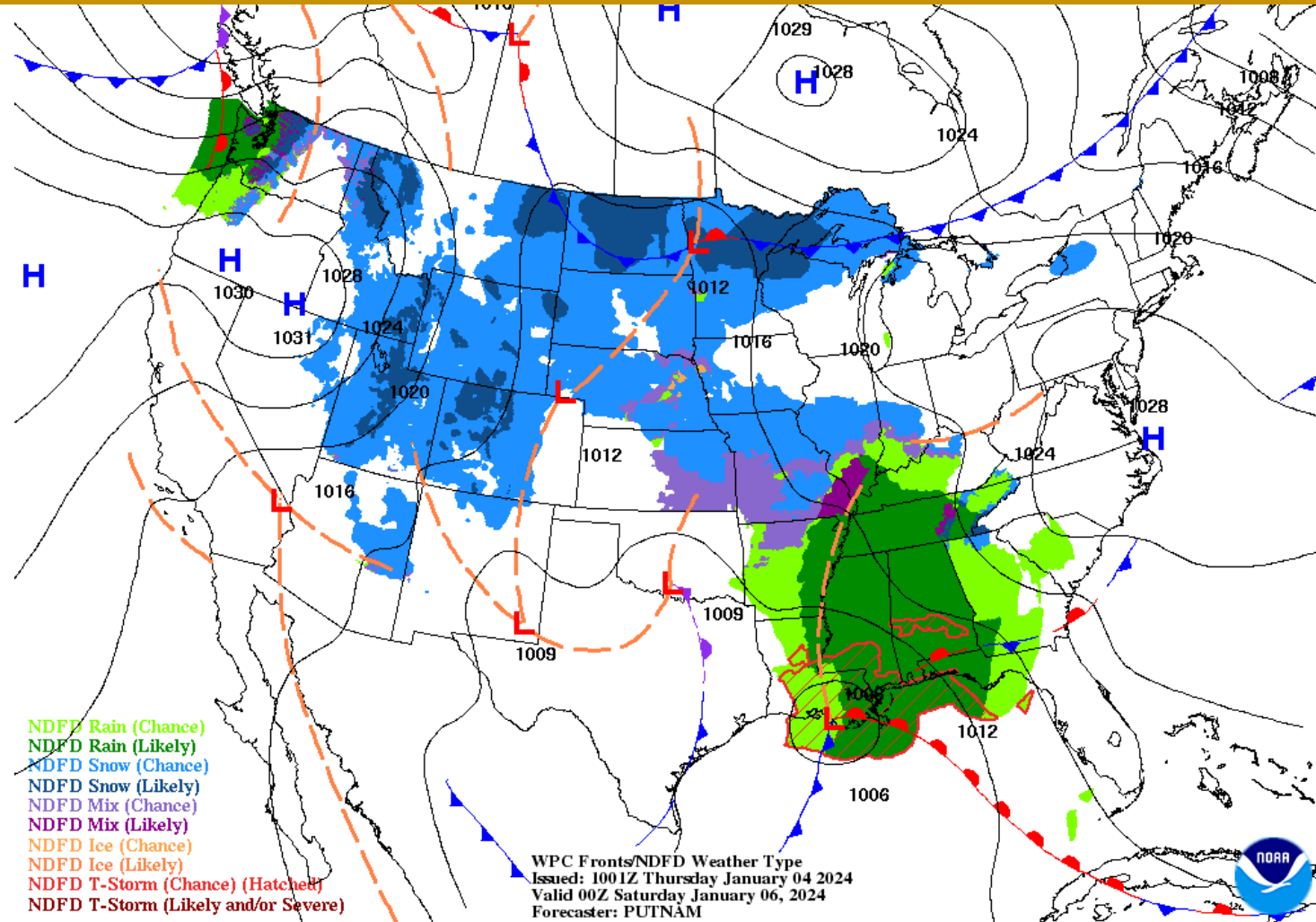
Tomorrow – 7AM Forecast Map



[Click here for the latest maps.](#)



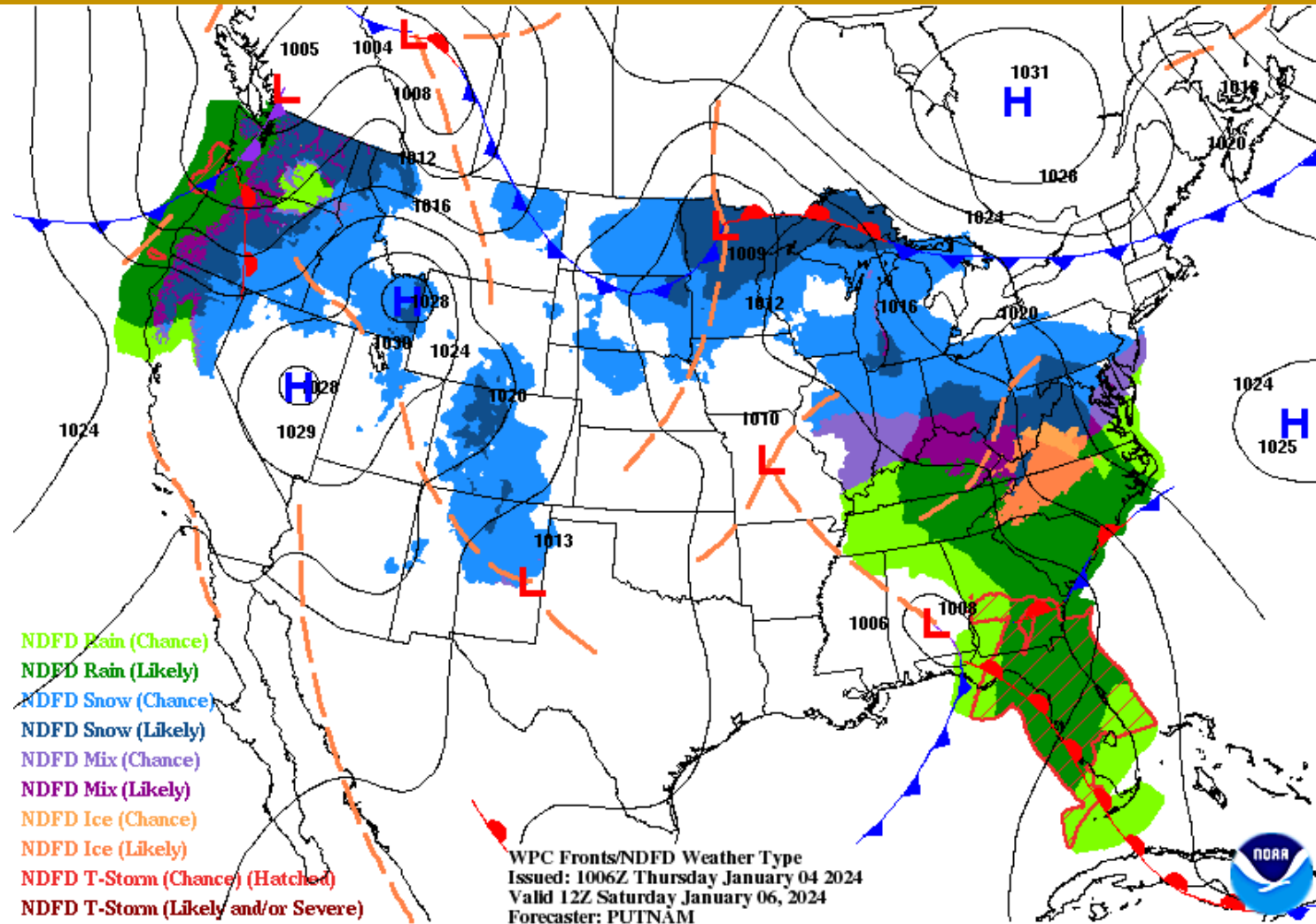
Tomorrow – 7PM Forecast Map



[Click here for the latest maps.](#)



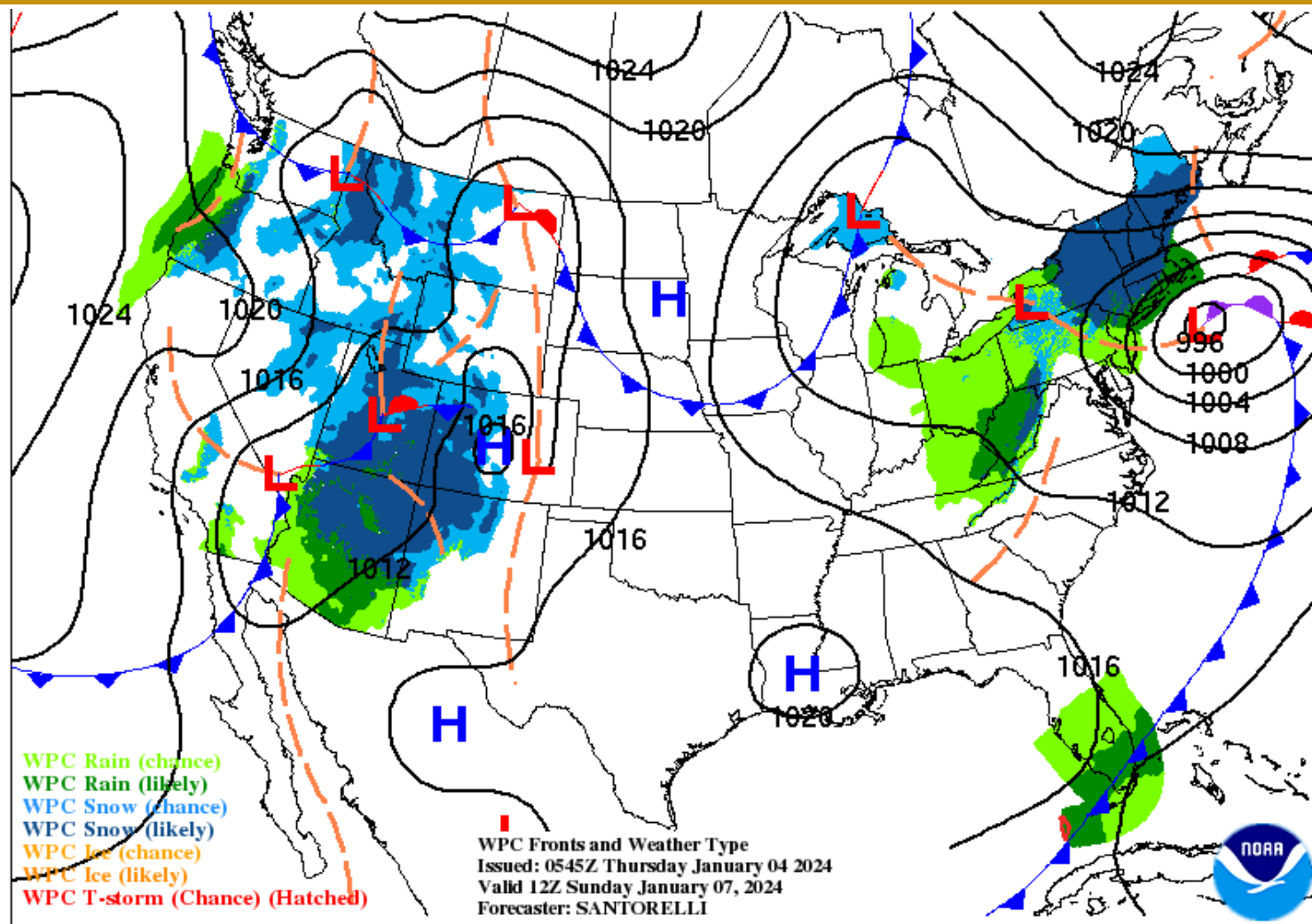
Saturday – 7AM Forecast Map



[Click here for the latest maps.](#)



Sunday – 7AM Forecast Map



[Click here for the latest maps.](#)



Winter Weather Summary Sheet

Saturday, January 6 to Sunday, January 7, 2024

Begin: Saturday Morning

Peak: Saturday Evening/Night

End: Sunday Afternoon

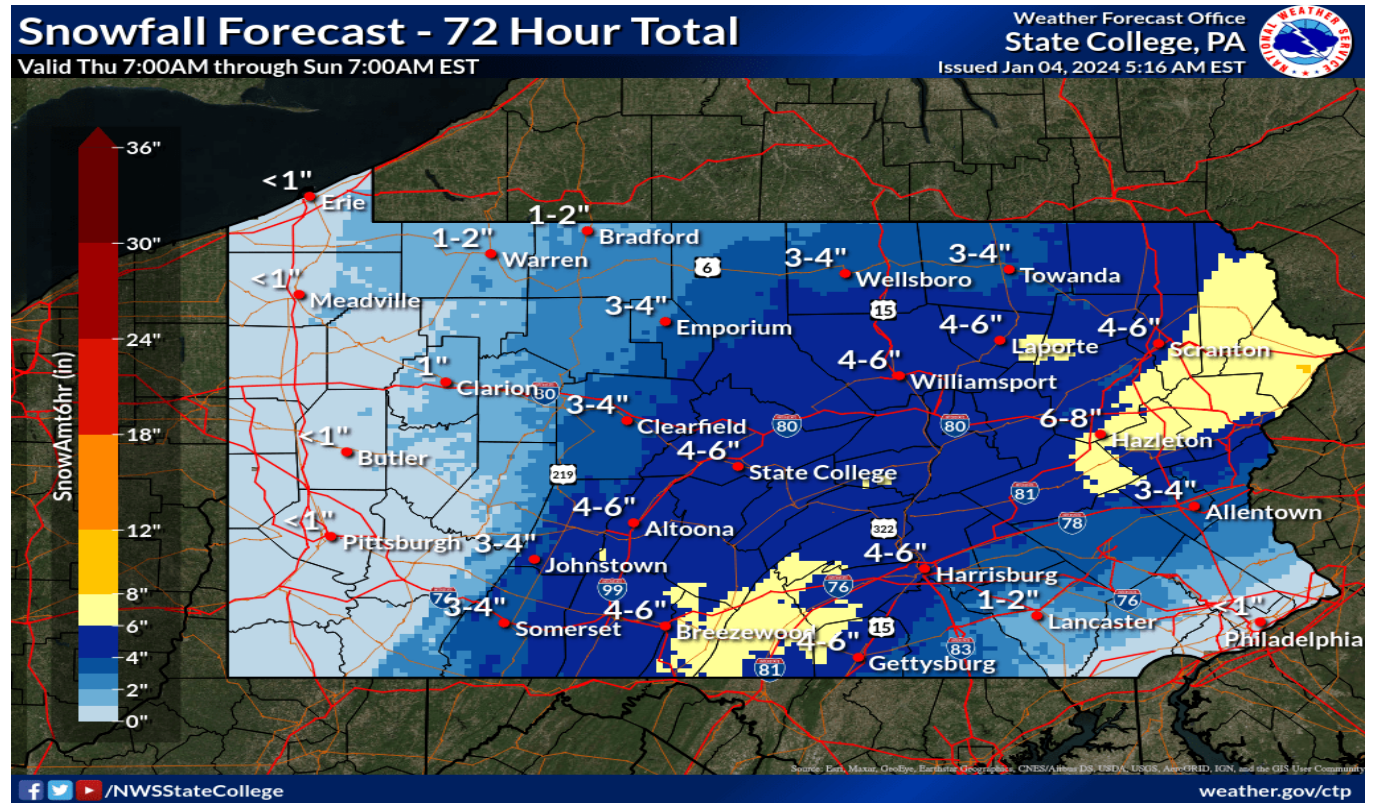
Type: Snow Central Mtns/NE/Poconos

Snow-Rain Mix SEPA

Hazards:

Treacherous Travel

Reduced Visibility



Confidence:

Low

Medium

High

Very High

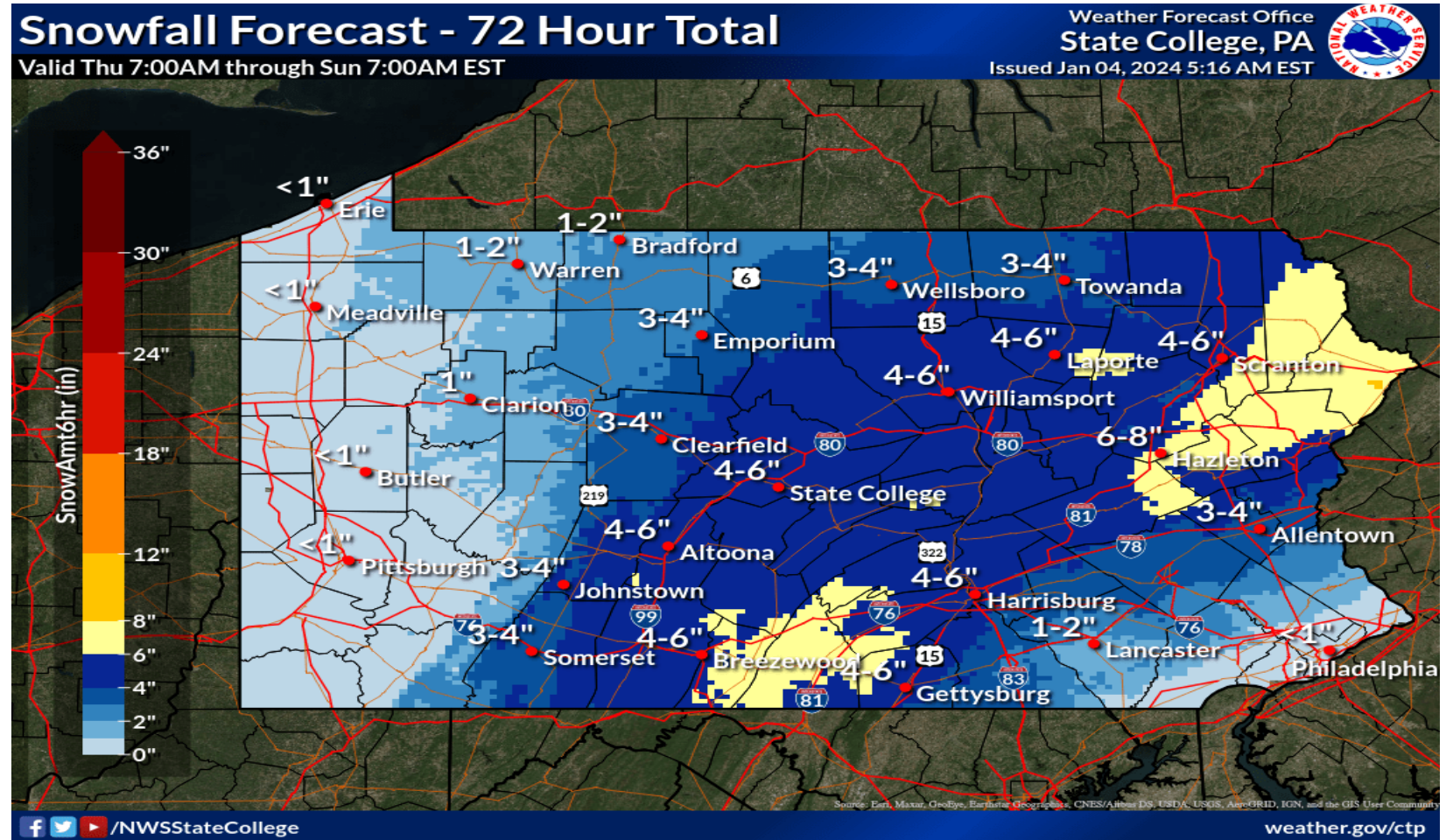


Snowfall Forecast Through 7AM Sunday

Does not capture
full event...

Forecast map ends Sunday 7AM

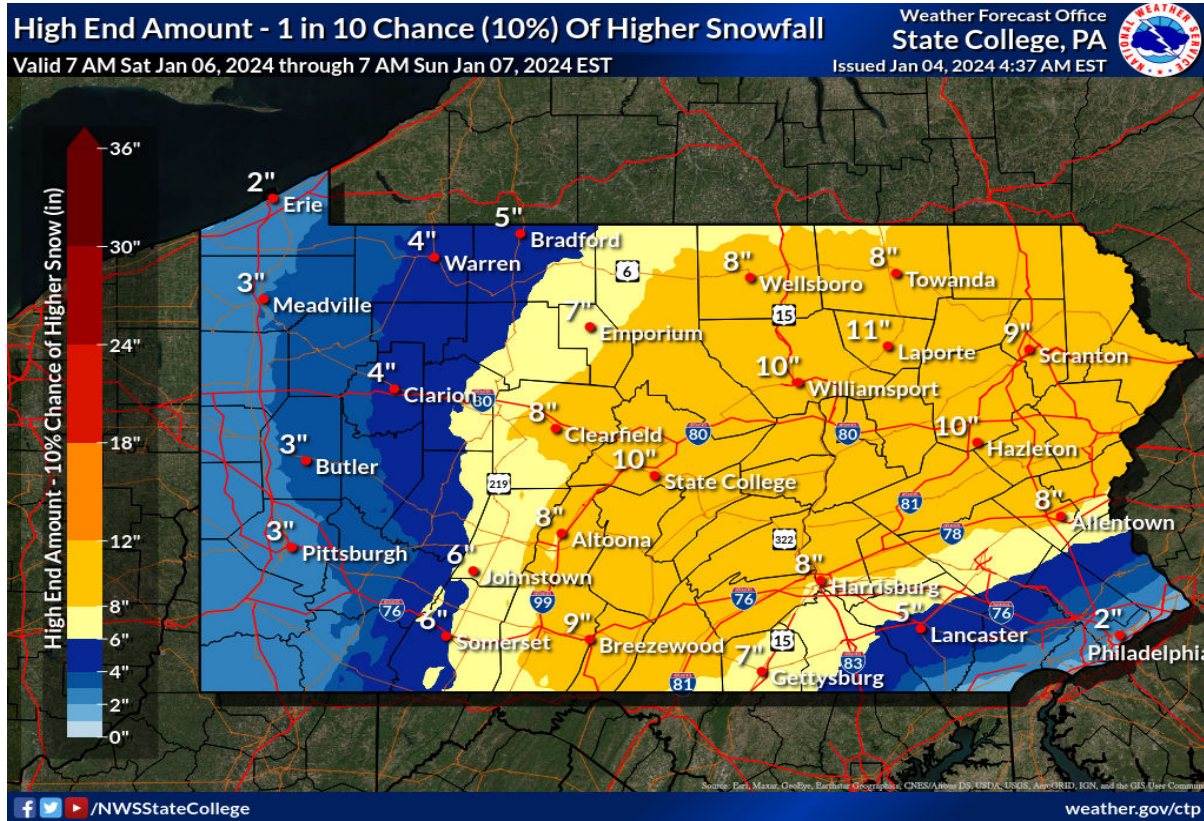
Additional snowfall
on Sunday (a few inches)



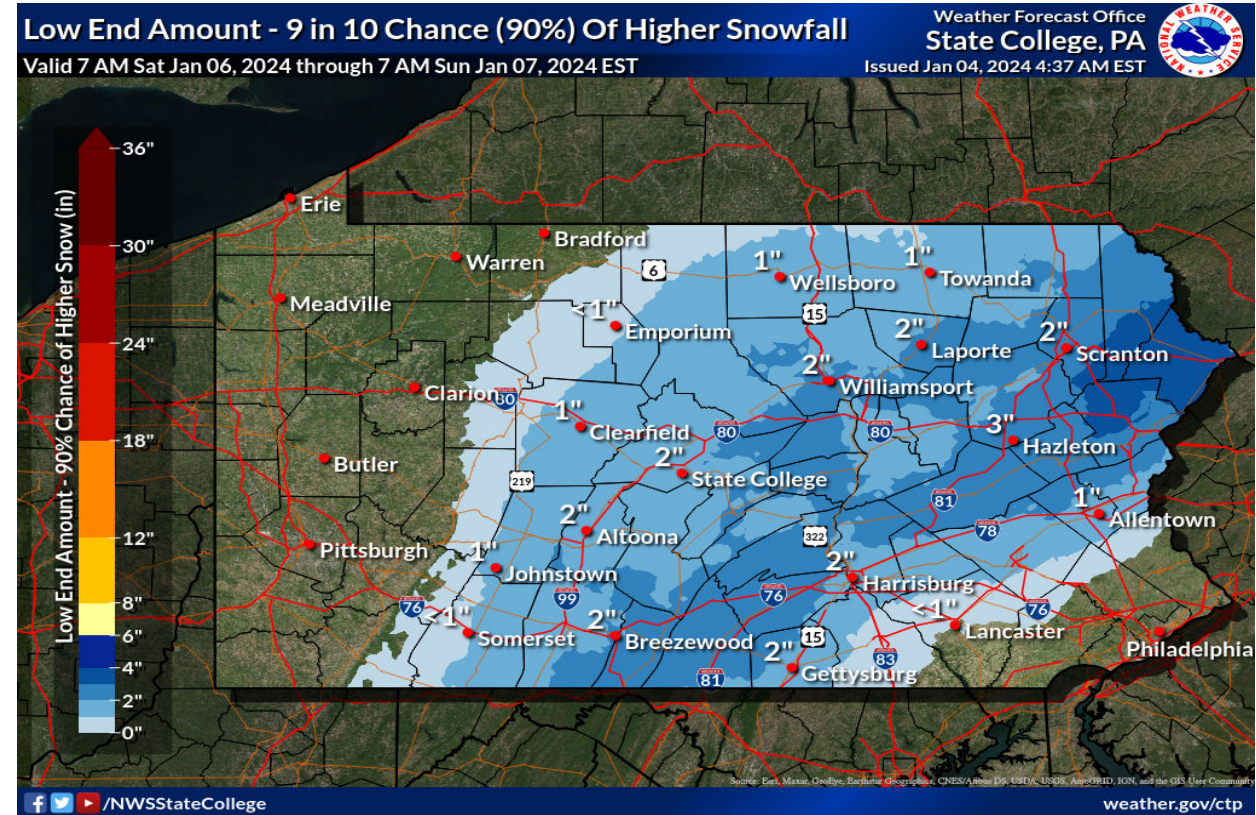
Click the image for a current view.



Snowfall Extremes Probabilities



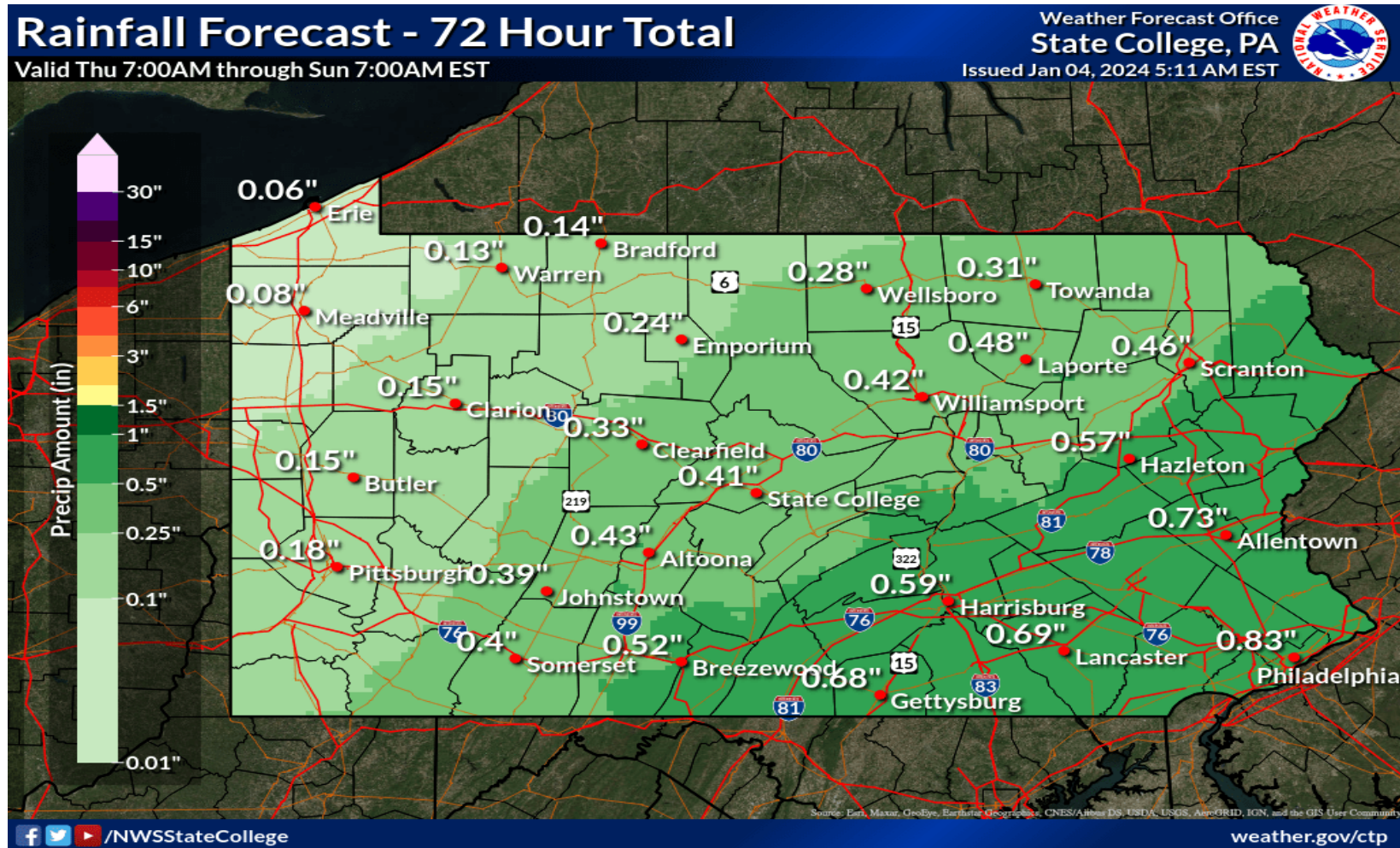
**High End Snow Amount
Potential**



**Low End Snow Amount
Potential**



Liquid Precip Forecast Through 7AM Sunday

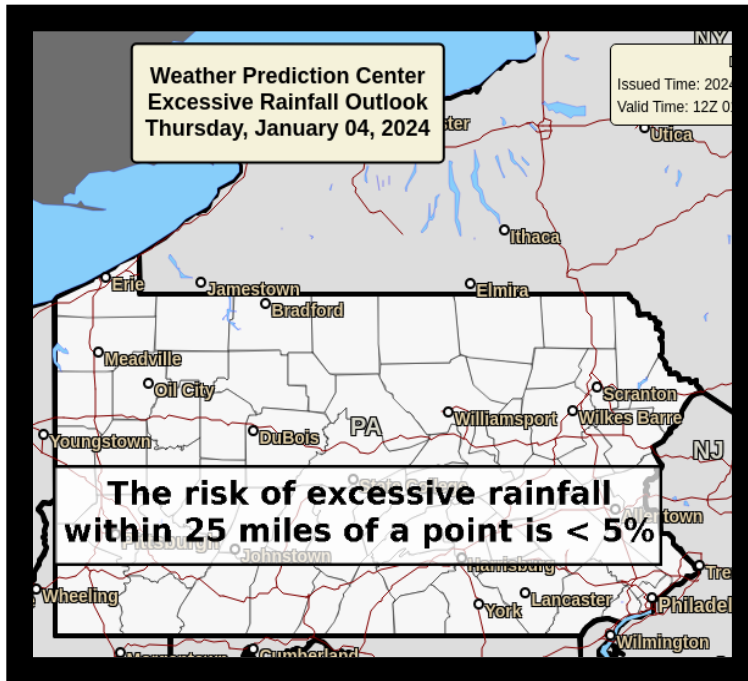


Click the image for a current view.

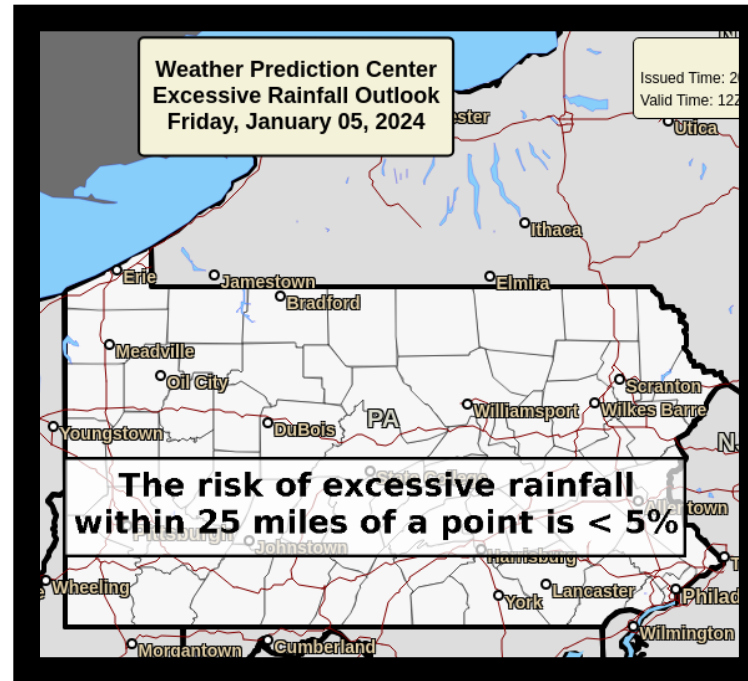


Flash Flood Risk

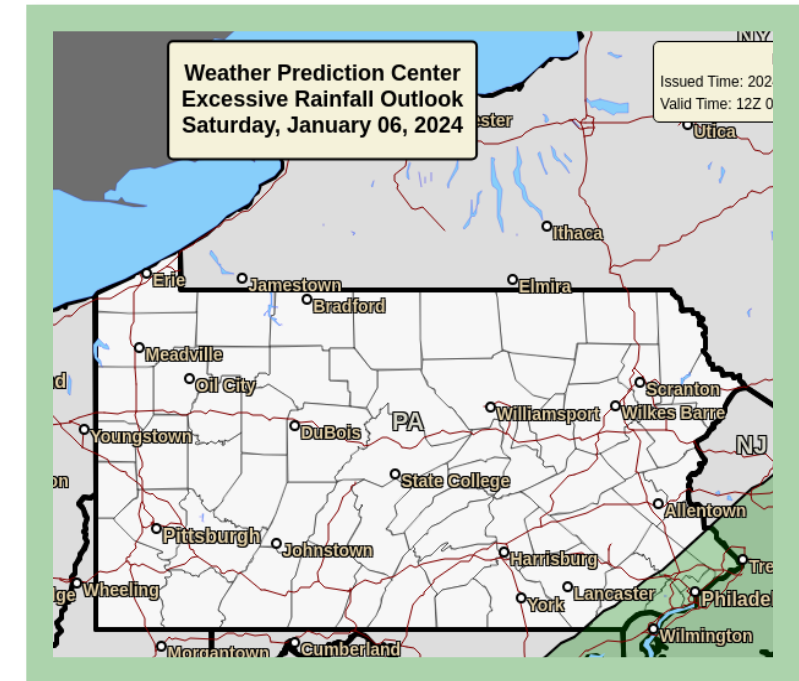
TODAY



FRIDAY



SATURDAY



Risk of rainfall exceeding flash flood guidance within 25 miles of a point

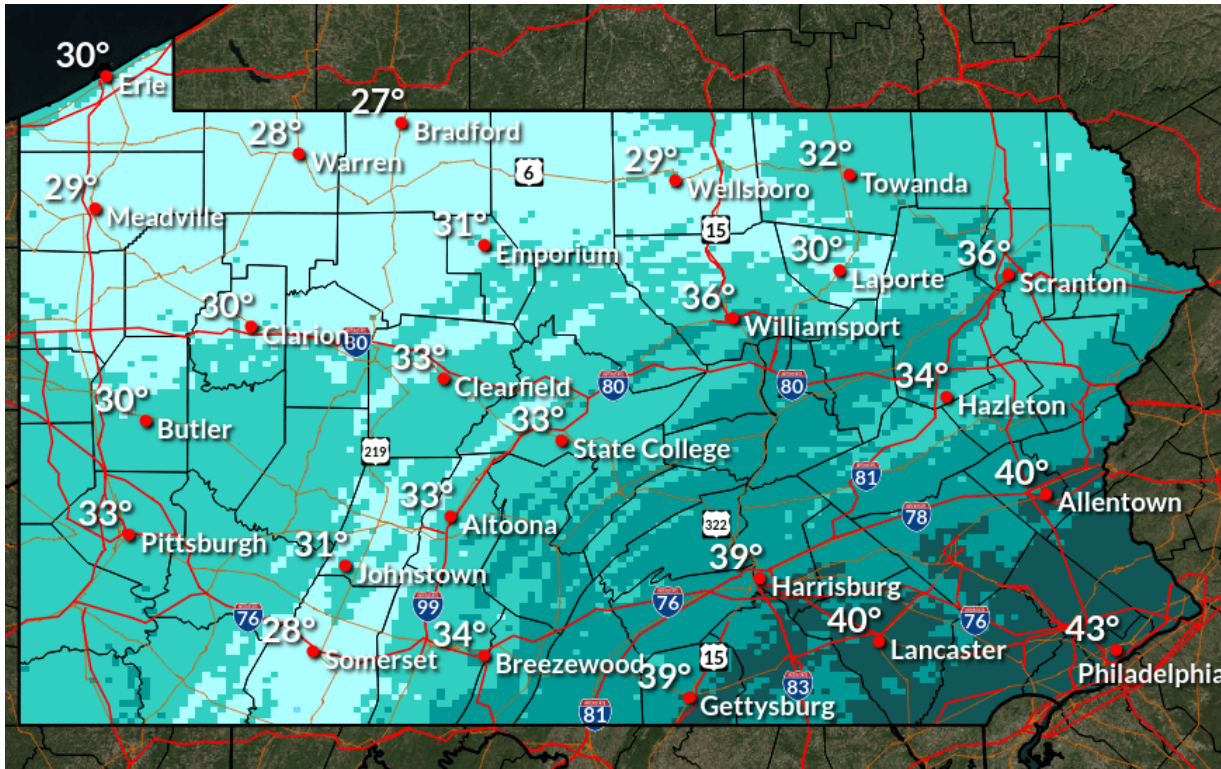
HIGH: At Least 70% **SLGT: At Least 15%**

MDT: At Least 40% **MRGL: At Least 5%**

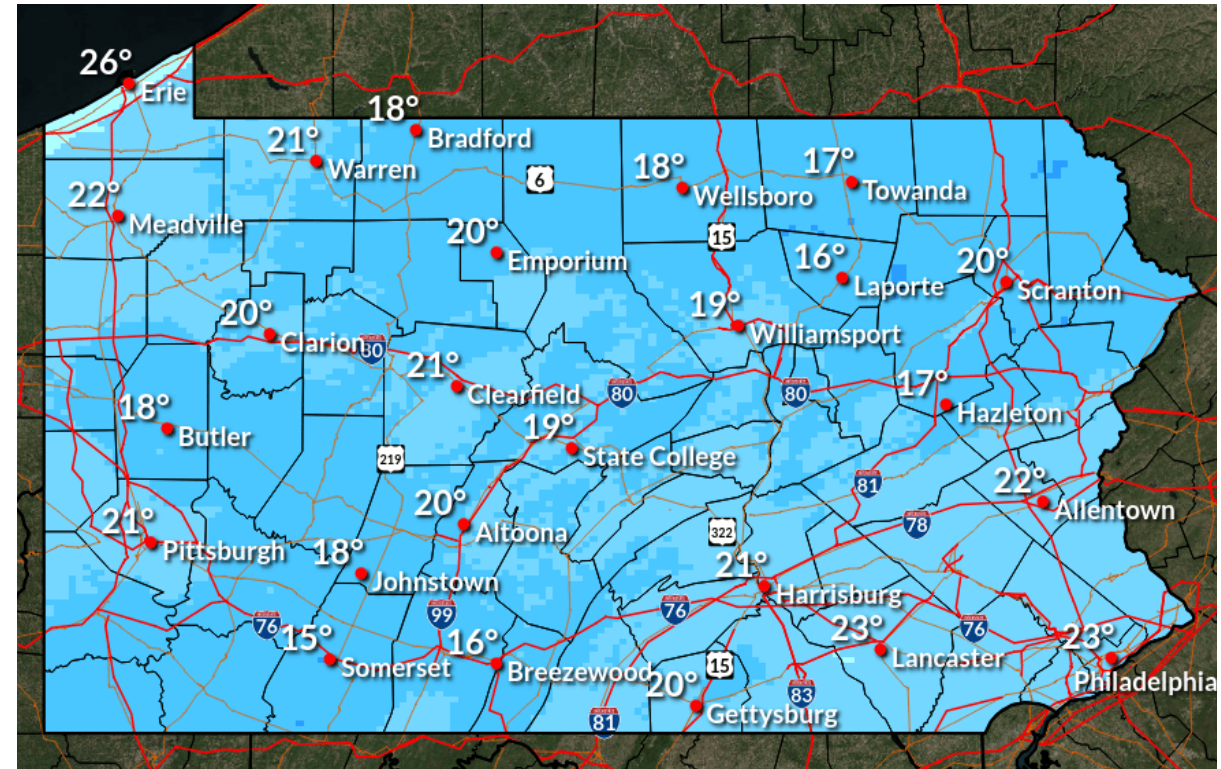
[Click here for a current view.](#)



Temperature Forecast



High Today
U20s-L30s

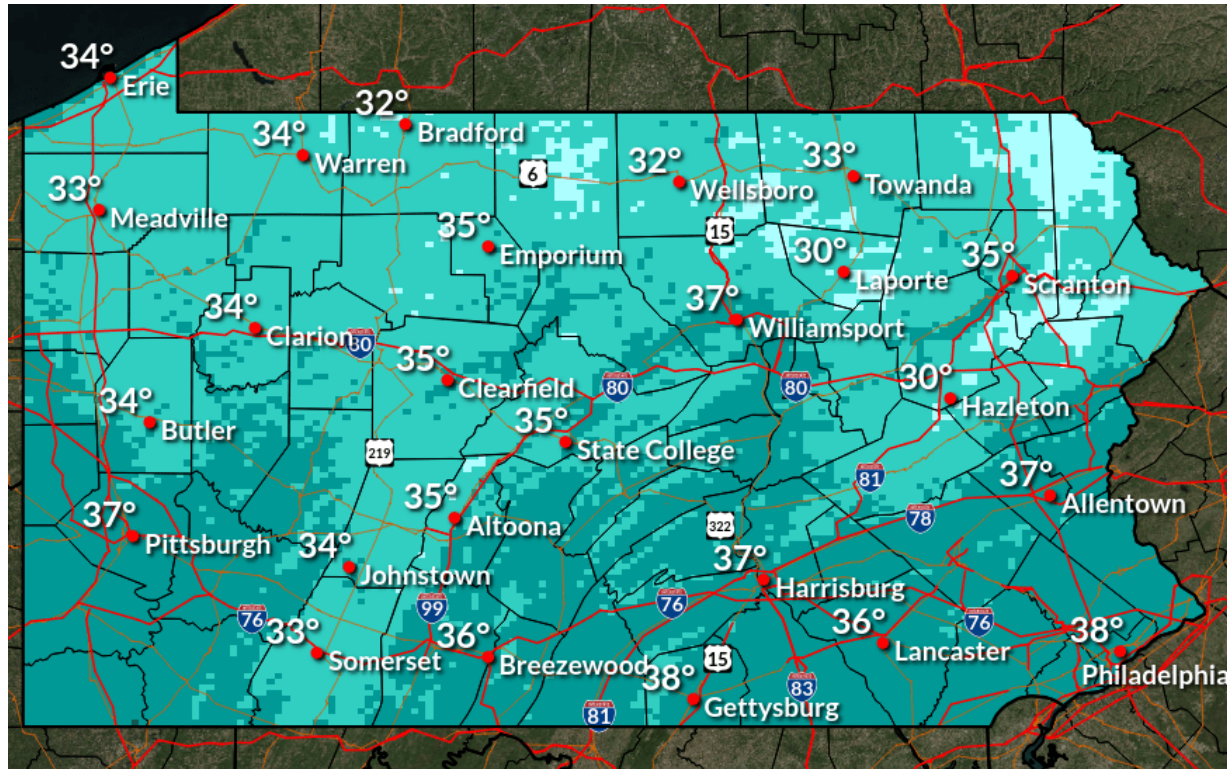


Low Tonight
U10s-L20s

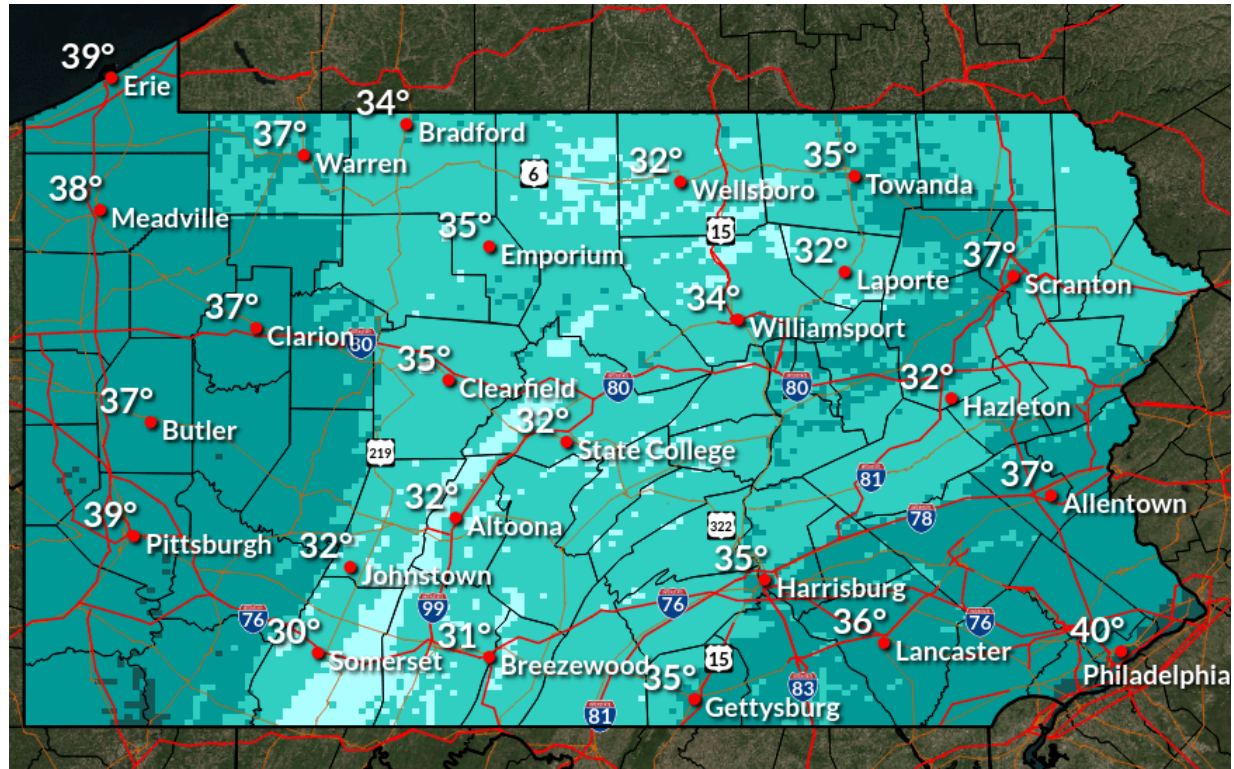
[Click this link for current maps.](#)



Temperature Forecast



High Friday
M-U30s



High Saturday
M30-N40

[Click this link for current maps.](#)

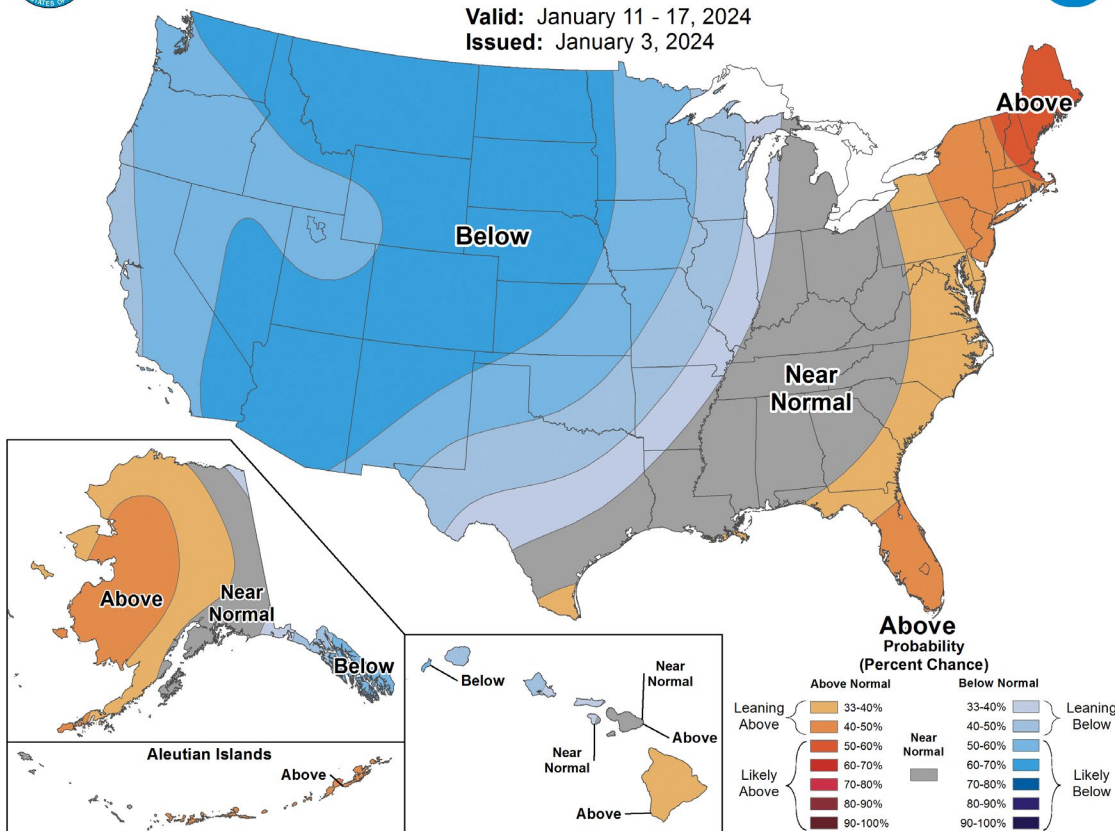


Weather Outlook: 8-14 Days



8-14 Day Temperature Outlook

Valid: January 11 - 17, 2024
Issued: January 3, 2024

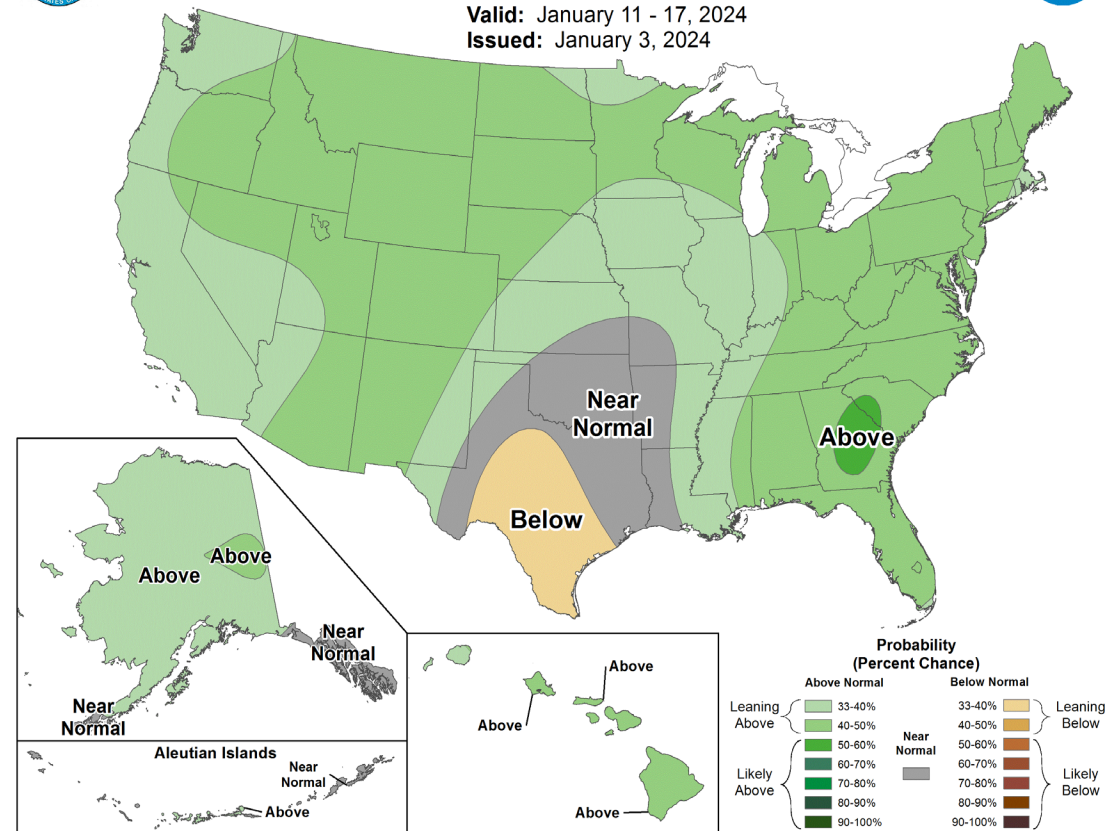


Temperatures



8-14 Day Precipitation Outlook

Valid: January 11 - 17, 2024
Issued: January 3, 2024



Precipitation

Click the images for a current view.



Averages and Outlook

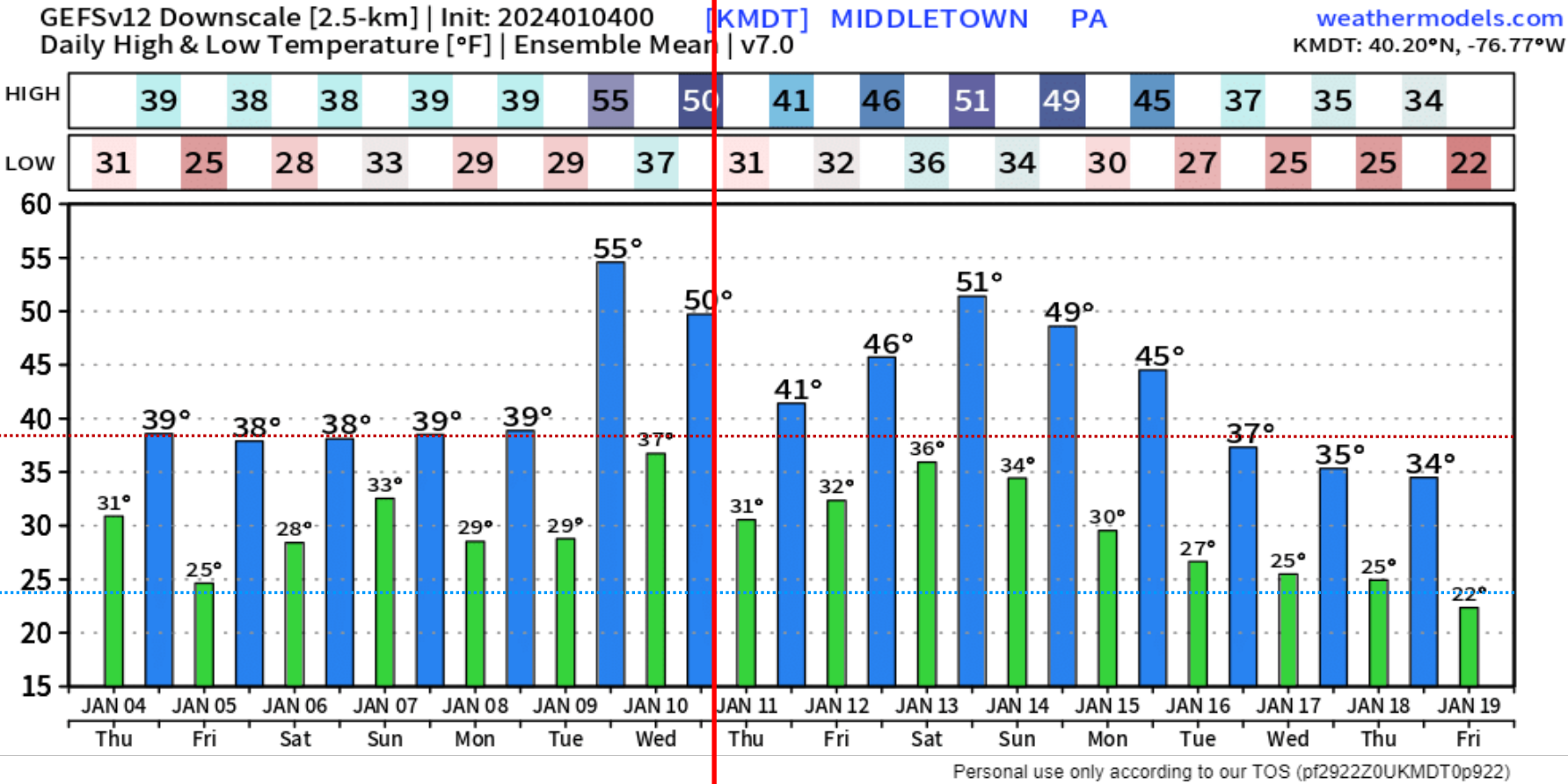
7:30 AM
SUNRISE
4:54 PM
SUNSET

Daily Almanac - January 4, 2022

City	Normal High	Normal Low
ALLENTOWN	39	23
ERIE	36	23
JOHNSTOWN	34	20
MIDDLETOWN	39	24
PHILADELPHIA	42	27
PITTSBURGH	37	23
SCRANTON	36	22
UNIVERSITY PARK	33	19
WILLIAMSPORT	36	22

AVG HIGH

AVG LOW



DAYS 8-16

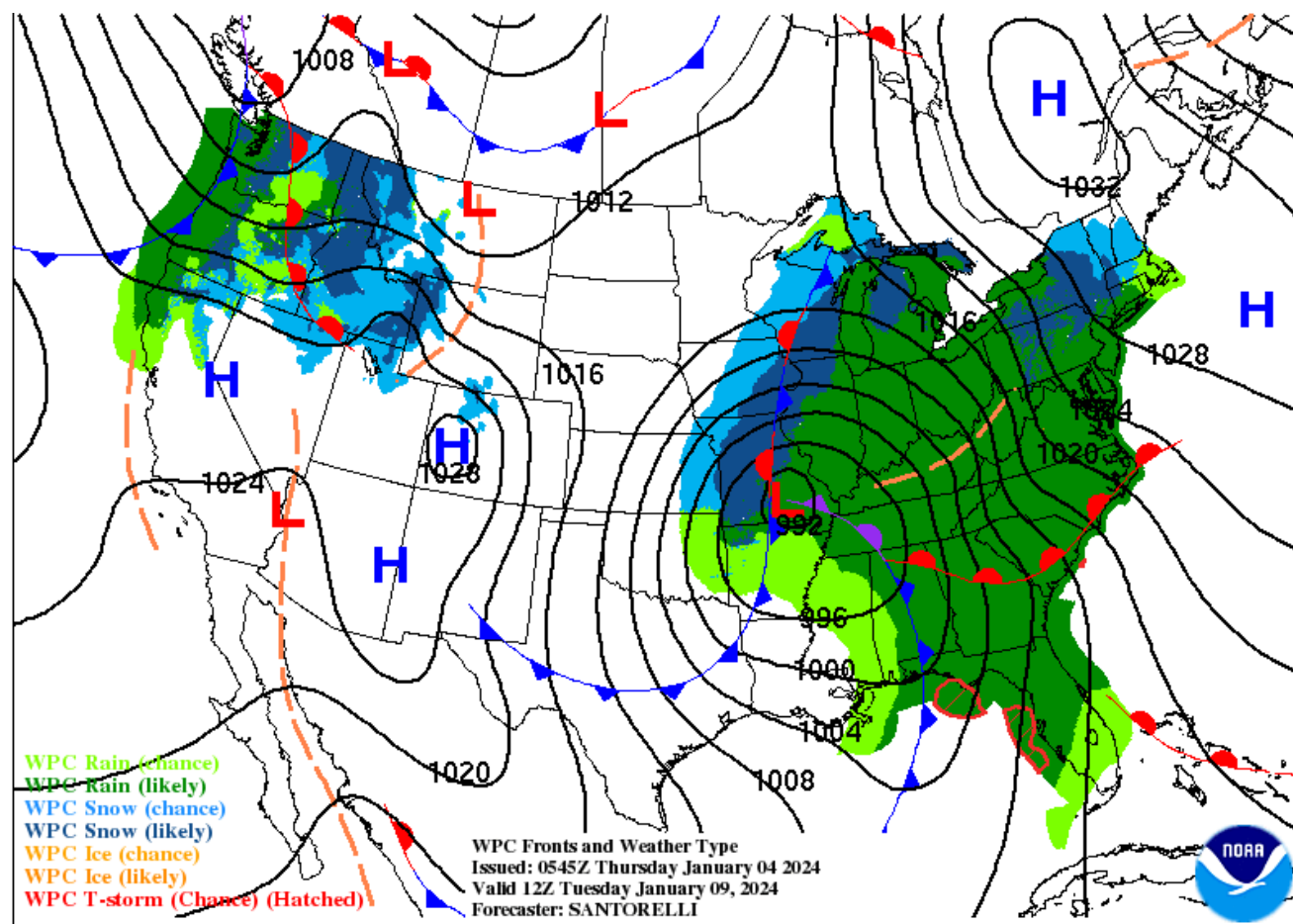


pennsylvania
EMERGENCY MANAGEMENT AGENCY

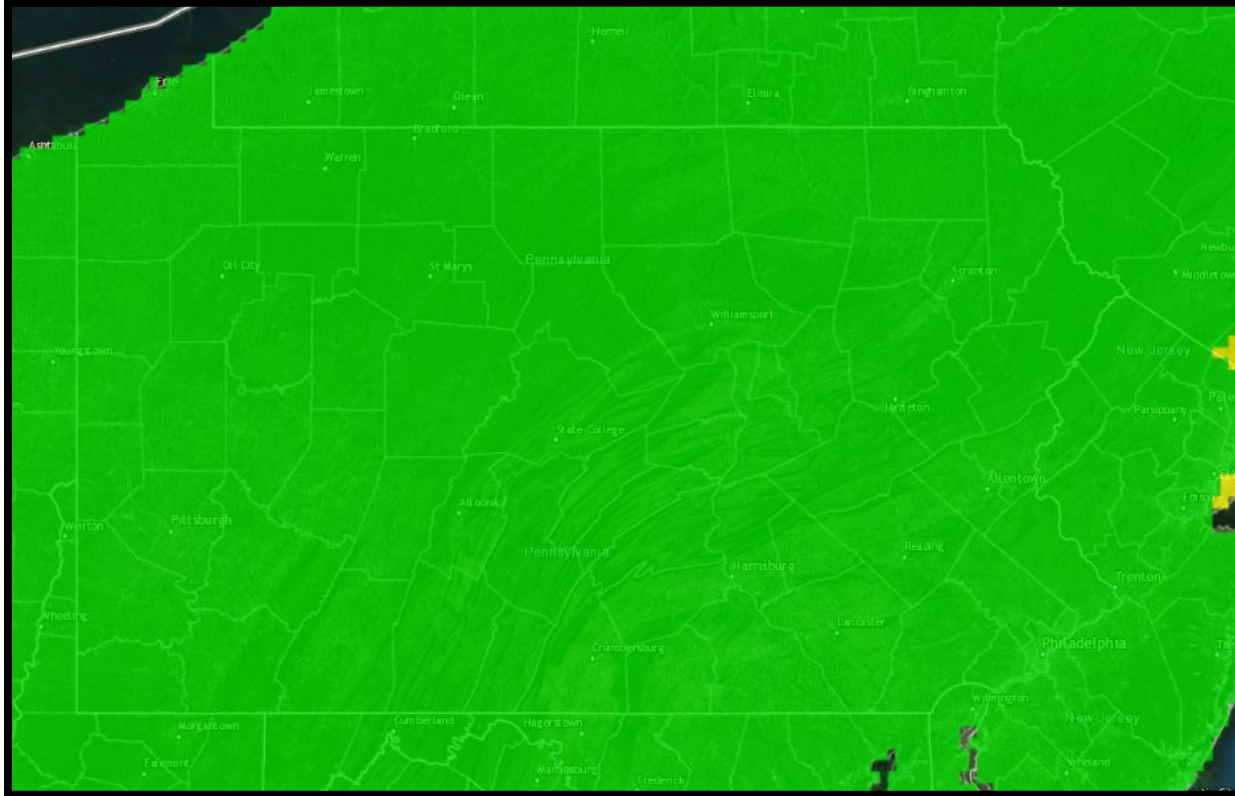
Monitoring Heavy Rain for Tuesday

Key Factors We're Monitoring

Weekend Snowpack
+
New Heavy Rain
+
Mild Air
+
Saturated Ground
=
Flood Potential



Air Quality Today

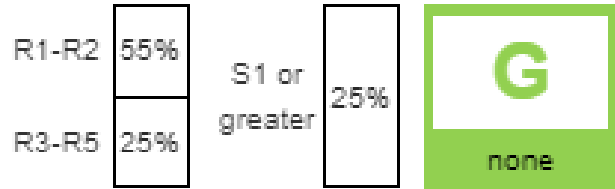


Click the image for a current view.

Air Quality Index Levels of Health Concern	Numerical Value	Meaning
Good	0 to 50	Air quality is considered satisfactory, and air pollution poses little or no risk
Moderate	51 to 100	Air quality is acceptable; however, for some pollutants there may be a moderate health concern for a very small number of people who are unusually sensitive to air pollution.
Unhealthy for Sensitive Groups	101 to 150	Members of sensitive groups may experience health effects. The general public is not likely to be affected.
Unhealthy	151 to 200	Everyone may begin to experience health effects; members of sensitive groups may experience more serious health effects.
Very Unhealthy	201 to 300	Health warnings of emergency conditions. The entire population is more likely to be affected.
Hazardous	301 to 500	Health alert: everyone may experience more serious health effects

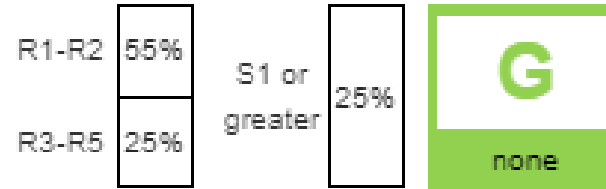
Space Weather

Predicted 2024-01-04 UTC



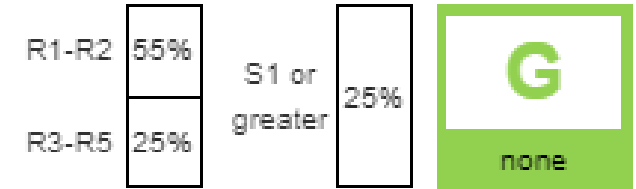
TODAY

Predicted 2024-01-05 UTC

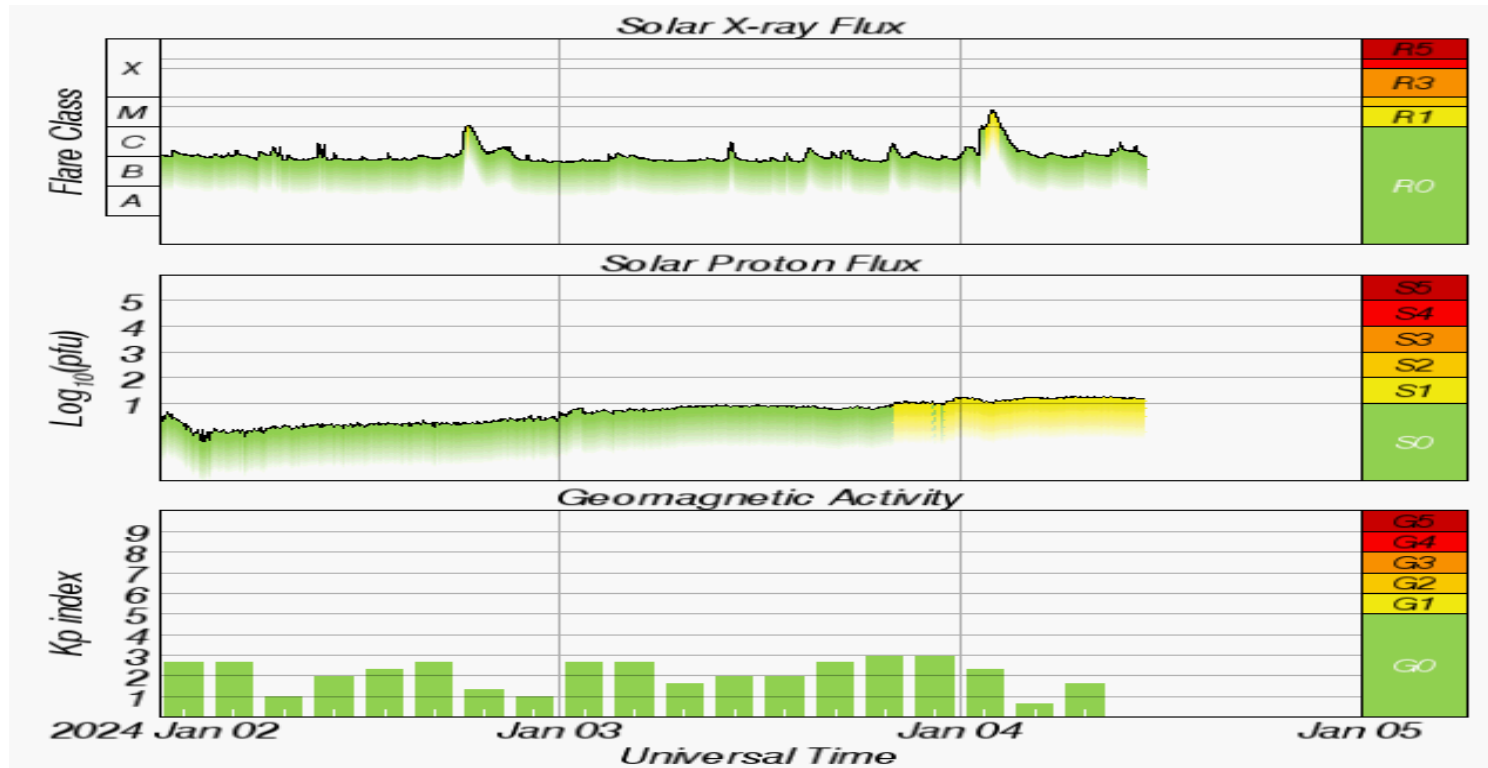


TOMORROW

Predicted 2024-01-06 UTC



DAY 3



Isolated Brief Radio Disruptions Possible During The Day

[Click here for latest info.](#)



Weather Summary

Next 24 Hours

Snow: Some light snow showers today will produce limited accumulation across the elevations and northern tier of PA.

5-Day Monitor

DAY	FRI	SAT	SUN	MON	TUE
Weather & Hazards	None	Snow	Snow Showers	None	Heavy Rain
Confidence	High	Medium	Medium	Medium	Medium

Impact Scale

None

Limited

Moderate

High

