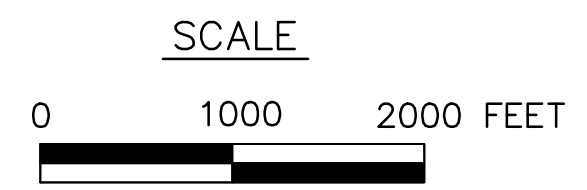
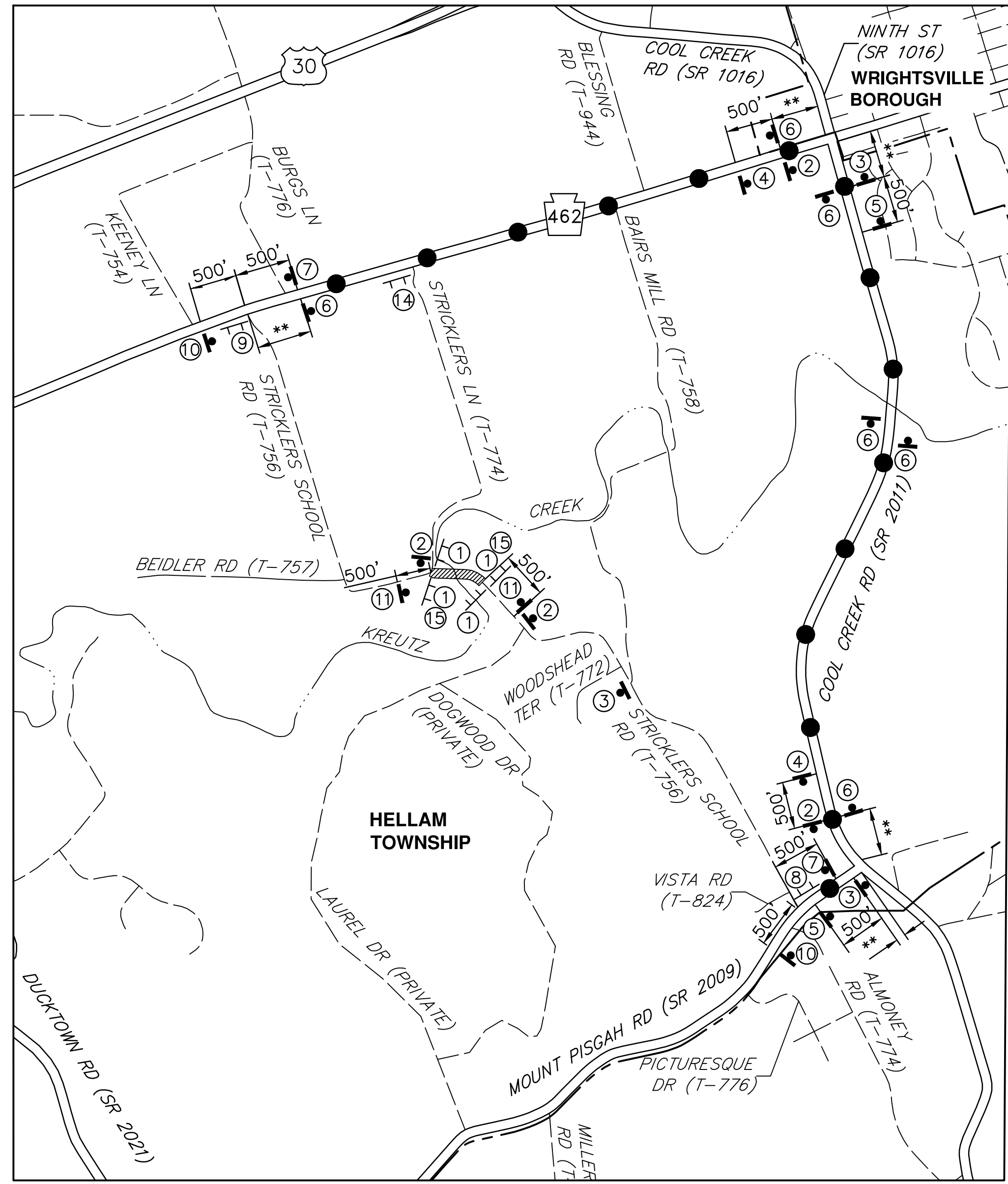


DISTRICT	COUNTY	ROUTE	SECTION	SHEET
8-0	YORK	T-756	-	1 OF 1
HELLAM TOWNSHIP				
REVISION NUMBER	REVISIONS	DATE	BY	



LEGEND OF SIGNS AND DEVICES						
NO.	LEGEND	SERIES	SIZE	MOUNTING	QUANTITY	REMARKS
1		R11-2-1	48"x30"	TYPE III BARRICADE	4	BARRICADES MUST EXTEND ACROSS FULL WIDTH OF STRICKLERS SCHOOL RD. DO NOT BLOCK ADJACENT DRIVEWAYS.
2		M4-9R	30"x24"	TYPE B	4	
3		M4-9L	30"x24"	TYPE B	3	
4		M4-9SR	30"x24"	TYPE B	2	
5		M4-9SL	30"x24"	TYPE B	2	
6		M4-9S	30"x24"	TYPE B	6	
7		M4-8A	24"x18"	TYPE B	2	
8		R11-4 M4-10R	60"x30" 48"x18"	TYPE III BARRICADE	1	
9		R11-4 M4-10L	60"x30" 48"x18"	TYPE III BARRICADE	1	
10		W20-2 W30-1-6	36"x36" 20"x6"	TYPE B	2	
11		W20-3 W30-1-1	36"x36" 20"x6"	TYPE B	2	
14		R11-3B R11-3A	48"x12" 60"x30"	TYPE III BARRICADE	1	PLACE ON RIGHT SIDE OF STRICKLERS LN
15*		W23-101	96"x48"	TYPE III BARRICADE	2	PLACE ON RIGHT SIDE OF STRICKLERS SCHOOL RD

\* TO BE INSTALLED TWO (2) WEEKS PRIOR TO IMPLEMENTING THE DETOUR AND REMOVED ONCE DETOUR IS IN PLACE.  
\*\* PLACE SIGN AS CLOSE TO INTERSECTION AS PRACTICAL, BUT NO MORE THAN 800' AWAY.

**GENERAL NOTES**

DETOUR IS IN ACCORDANCE WITH PATA 215 OF PUBLICATION 213.

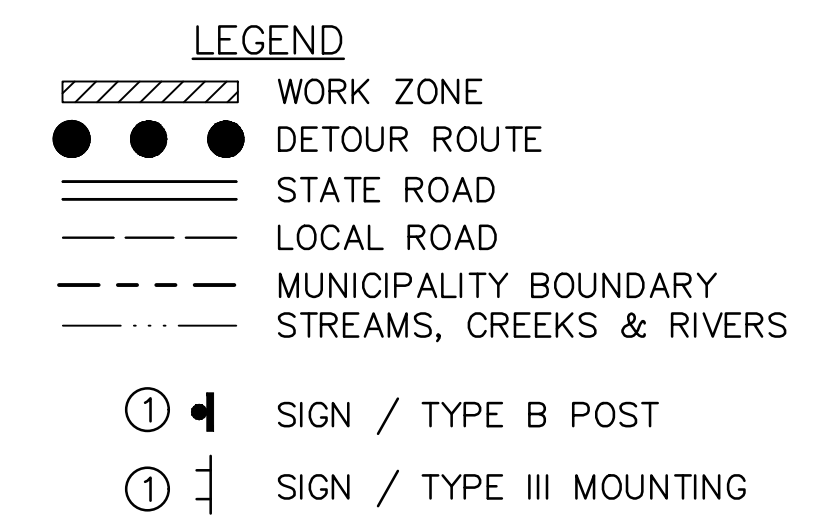
FURNISH, ERECT, PLACE AND MAINTAIN TRAFFIC CONTROL SIGNS AND DEVICES. MAINTAIN TRAFFIC DURING HOURS OF CONSTRUCTION AND AT ALL OTHER TIMES IN ACCORDANCE WITH THE METHODS INDICATED ON THESE DRAWINGS AND THE FOLLOWING:

- THE SPECIAL PROVISIONS OF THE CONTRACT.
- THE MANUAL ON UNIFORM TRAFFIC CONTROL DEVICES (MUTCD).
- PENNDOT PUBLICATION 212, OFFICIAL TRAFFIC CONTROL DEVICES, SUBCHAPTER E.
- PENNDOT PUBLICATION 213, TEMPORARY TRAFFIC CONTROL GUIDELINES.
- PENNDOT PUBLICATION 35, APPROVED CONSTRUCTION MATERIALS (BULLETIN 15).
- PENNDOT PUBLICATION 408, SPECIFICATIONS.
- PENNDOT PUBLICATION 111, TRAFFIC CONTROL PAVEMENT MARKINGS AND SIGNING STANDARDS, TC-8600 AND TC-8700 SERIES.
- PENNDOT PUBLICATION 236 HANDBOOK OF APPROVED SIGNS.


CONTRACTOR SHALL COOPERATE AND COORDINATE WITH ANY ADJACENT CONTRACTOR IN THE MAINTENANCE AND PROTECTION OF TRAFFIC DURING CONSTRUCTION. COORDINATE THE PLACEMENT, COVERING, AND/OR REMOVAL OF SIGNS AND TRAFFIC CONTROL DEVICES THROUGHOUT THE DURATION OF THIS CONTRACT.

ALL SIGN LOCATIONS DISPLAYED ON THESE PLANS ARE FOR GUIDANCE ONLY. CONTRACTOR IS RESPONSIBLE FOR VERIFYING & ADJUSTING SIGN LOCATIONS BASED ON FIELD CONDITIONS.

DETOUR WILL LAST APPROXIMATELY 180 CALENDAR DAYS.



HERBERT, ROWLAND & GRUBIC, INC.  
369 EAST PARK DRIVE  
HARRISBURG, PA 17111



DETOUR LENGTH = 2.92 MILES  
YORK COUNTY BRIDGE 65 (T-756) – TEMPORARY TRAFFIC CONTROL PLAN