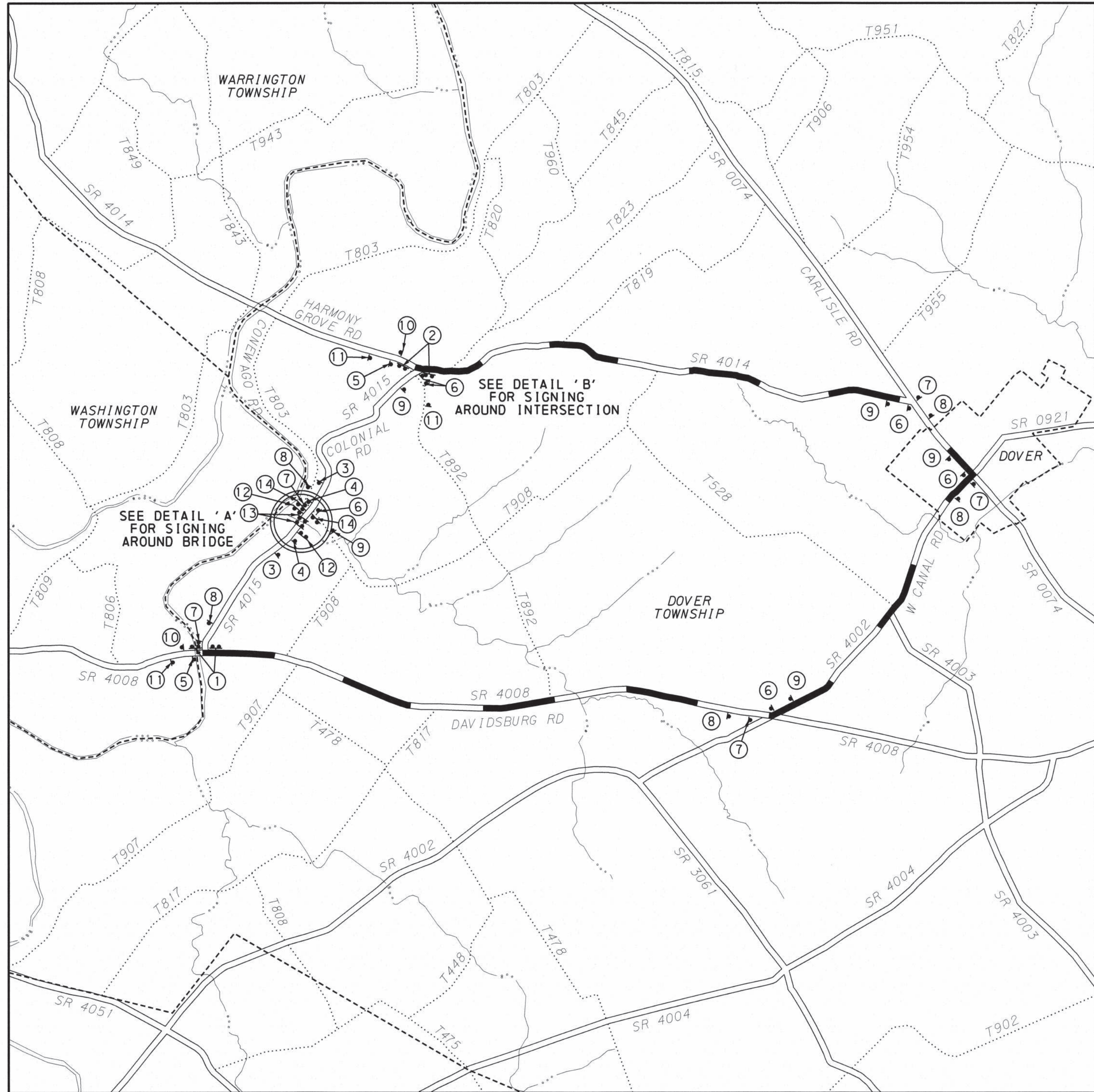


DISTRICT	COUNTY	ROUTE	SECTION	SHEET
8-0	YORK	4015	008	1 OF 2
DOVER TOWNSHIP				
REVISION NUMBER	REVISIONS	DATE	BY	



SR 4015, SEC 008
DETOUR ROUTE
NOT TO SCALE

- LEGEND
- ① SIGN
 - ▬ TYPE III BARRICADE
 - ▬ DETOUR ROUTE
 - LENGTH = 8.4 MILES

TRAFFIC CONTROL PLAN

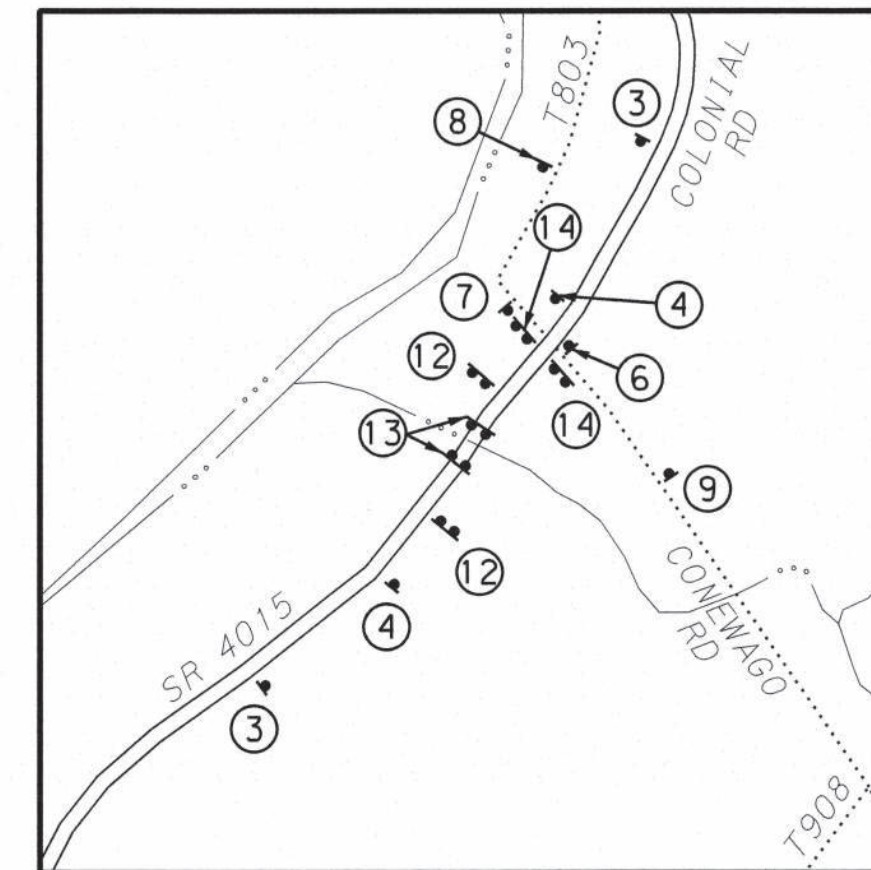
THIS WORK CONSISTS OF THE MAINTENANCE OF TRAFFIC AND THE PROTECTION OF THE TRAVELING PUBLIC APPROACHING THE CONSTRUCTION AREA AND WITHIN THE LIMITS OF CONSTRUCTION.

FURNISH, ERECT, PLACE AND MAINTAIN TRAFFIC CONTROL SIGNS AND DEVICES AND MAINTAIN TRAFFIC DURING HOURS OF CONSTRUCTION AND AT ALL OTHER TIMES IN ACCORDANCE WITH THE METHODS INDICATED ON THESE DRAWINGS AND,

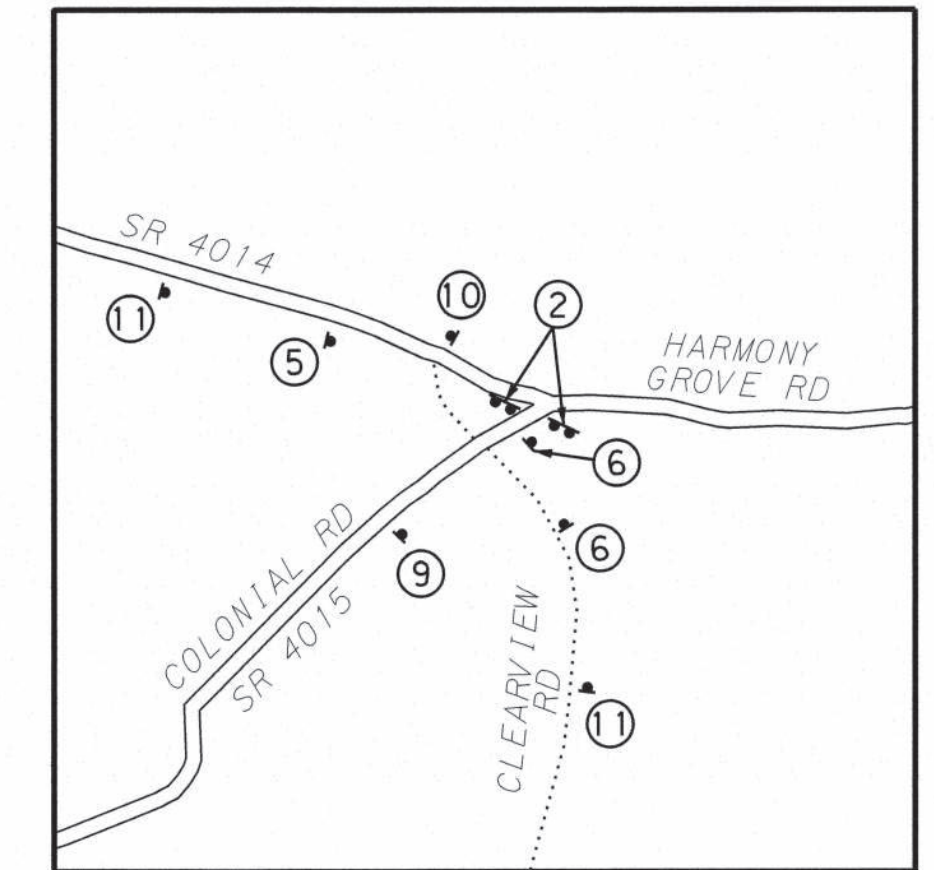
1. THE SPECIAL PROVISIONS OF THE CONTRACT.
2. PA CODE, TITLE 67, CHAPTER 212, OFFICIAL TRAFFIC CONTROL DEVICES.
3. PDT PUB 213, TEMPORARY TRAFFIC CONTROL GUIDELINES.
4. PDT PUBLICATION 35, APPROVED CONSTRUCTION MATERIALS (BULLETIN 15).
5. PDT PUBLICATION 408, SPECIFICATIONS.
6. MANUAL ON UNIFORM TRAFFIC CONTROL DEVICES (MUTCD).

IMMEDIATELY UPON COMPLETION OF THE WORK, REMOVE THE DEVICES. THE DEPARTMENT WILL REMOVE ANY TRAFFIC CONTROL DEVICES ERECTED BY DEPARTMENT FORCES.

COVER OR REMOVE ALL SIGNS NOT IN USE.



DETAIL A
NOT TO SCALE



DETAIL B
NOT TO SCALE

NOTES FOR DETOUR SIGNS


1. INSTALL TYPE III BARRICADE AT THE EDGE OF ROAD FOR SIGNS 1, 2 AND 14.
2. INSTALL SIGNS 12 TWO (2) WEEKS PRIOR TO CLOSING ROADWAY TO THRU TRAFFIC. REMOVE WHEN DETOUR IS IN PLACE.
3. LOCATE SIGN 13 IN MIDDLE OF LANES ON BOTH SIDES OF THE BRIDGE. PROVIDE TYPE III BARRICADES WITHOUT SIGNS TO CLOSE ROADWAY BETWEEN SIGNS AND ON SHOULDERS.
4. SIGNS AND LOCATIONS ARE NOT TO SCALE.
5. REFER TO PUB 236 FOR SIGN DETAILS AND COLORS.
6. MAINTAIN ACCESS FOR PROPERTY OWNERS THROUGHOUT THE DURATION OF THE PROJECT.

RECOMMENDED DECEMBER 22, 2022
Christopher C. Flad, P.E.
2022.12.22 20:57:28 -05'00'
DISTRICT TRAFFIC ENGINEER

RECOMMENDED December 23, 2022

ADE - CONSTRUCTION

PREPARED BY:
JOHNSON, MIRMIRAN
and
THOMPSON, INC.
220 ST. CHARLES WAY
SUITE 200
YORK, PA 17402





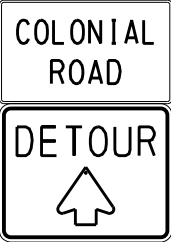

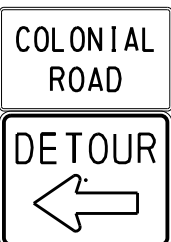









James L. Tetkoskie

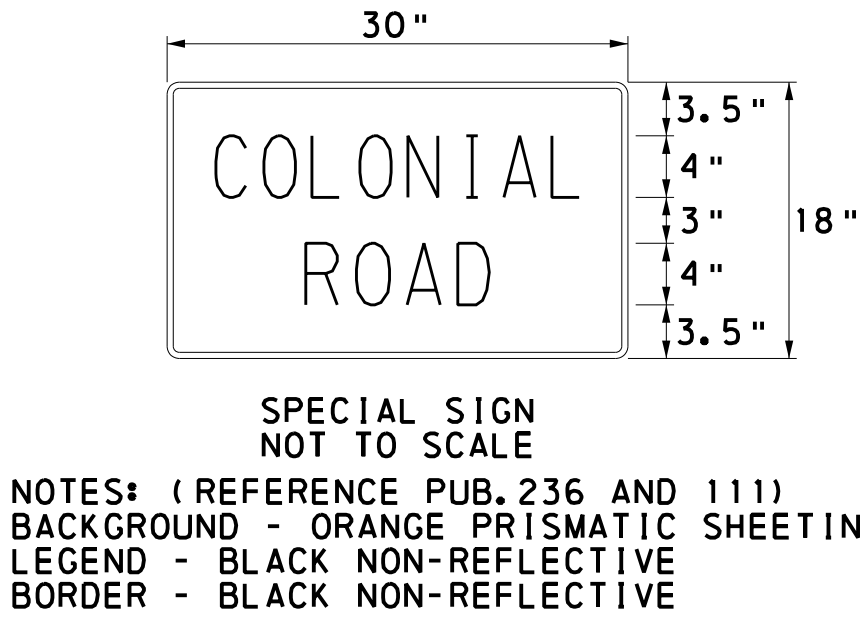
12/21/2022

MAINTENANCE AND PROTECTION OF TRAFFIC
INCLUDED IN LUMP SUM ITEM 0901-0001
(FOR INFORMATION ONLY)

DISTRICT	COUNTY	ROUTE	SECTION	SHEET	
8-0	YORK	4015	008	2 OF 2	
DOVER TOWNSHIP					
REVISION NUMBER	REVISIONS			DATE	BY

DETOUR SIGNING				
NO.	LEGEND	SERIES/ SIZE	MOUNTING	QUANTITY
①		R11-3B 60"x30" M4-10R 48"x18"	TYPE III BARRICADE	2
②		R11-3B 60"x30" M4-10L 48"x18"	TYPE III BARRICADE	2
③		W20-3 36"x36" W30-1-2 20"x6"	POST MOUNTED	2
④		W20-3 36"x36" W30-1-1 20"x6"	POST MOUNTED	2
⑤		SPECIAL 30"x18" M4-9S 30"x24"	POST MOUNTED	2
⑥		SPECIAL 30"x18" M4-9R 30"x24"	POST MOUNTED	6
⑦		SPECIAL 30"x18" M4-9L 30"x24"	POST MOUNTED	5
⑧		SPECIAL 30"x18" M4-9SL 30"x24"	POST MOUNTED	5
⑨		SPECIAL 30"x18" M4-9SR 30"x24"	POST MOUNTED	5
⑩		M4-8A 24"x18" SPECIAL 30"x18"	POST MOUNTED	2

DETOUR SIGNING				
NO.	LEGEND	SERIES/ SIZE	MOUNTING	QUANTITY
⑪		W20-2 36"x36" W30-1-2 20"x6"	POST MOUNTED	3
⑫		W23-101 96"x48"	TYPE III BARRICADE	2
⑬		R11-2-1 48"x30"	TYPE III BARRICADE	4
⑭		R11-3A 60"x30" M4-10R 48"x18"	TYPE III BARRICADE	2



ADDITIONAL TRAFFIC CONTROL ITEM

ITEM NO.	QUANTITY	UNIT	DESCRIPTION
0901-0240	100	SF	ADDITIONAL TRAFFIC CONTROL SIGNS

TRAFFIC CONTROL PLAN

